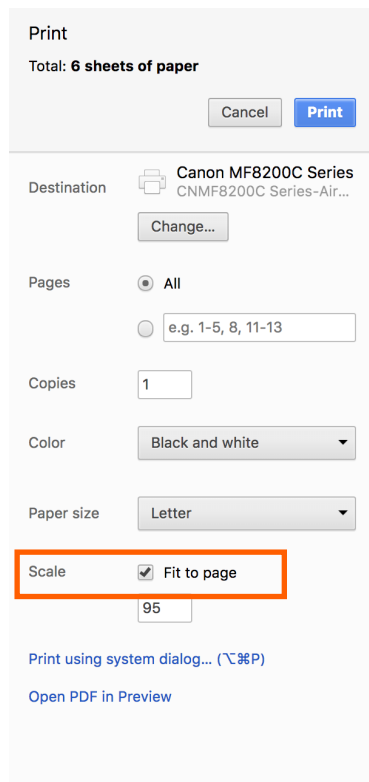


## PLEASE NOTE:

When printing this file,  
choose the **‘Fit to Page’** or **‘Scale to Fit’**  
option on your computer’s printer settings.

**For Eg.-**




The image shows a print dialog box for a Canon MF8200C Series printer. The dialog is titled 'Print' and indicates 'Total: 6 sheets of paper'. It includes 'Cancel' and 'Print' buttons. The 'Destination' is set to 'Canon MF8200C Series'. The 'Pages' section has 'All' selected. The 'Copies' is set to 1. The 'Color' is set to 'Black and white'. The 'Paper size' is set to 'Letter'. The 'Scale' section is highlighted with an orange box, showing 'Fit to page' selected with a checkbox. Below this, the value '95' is displayed. At the bottom, there are links for 'Print using system dialog... (⌘P)' and 'Open PDF in Preview'.

Print

Total: 6 sheets of paper

Cancel Print

Destination  Canon MF8200C Series  
CNMF8200C Series-Air...  
Change...

Pages ☒ All  
☐ e.g. 1-5, 8, 11-13

Copies 1

Color Black and white ▼

Paper size Letter ▼

Scale ☒ Fit to page  
95

[Print using system dialog... \(⌘P\)](#)  
[Open PDF in Preview](#)

# Standard Time Zones of the

A

B

C

D

E

F

G

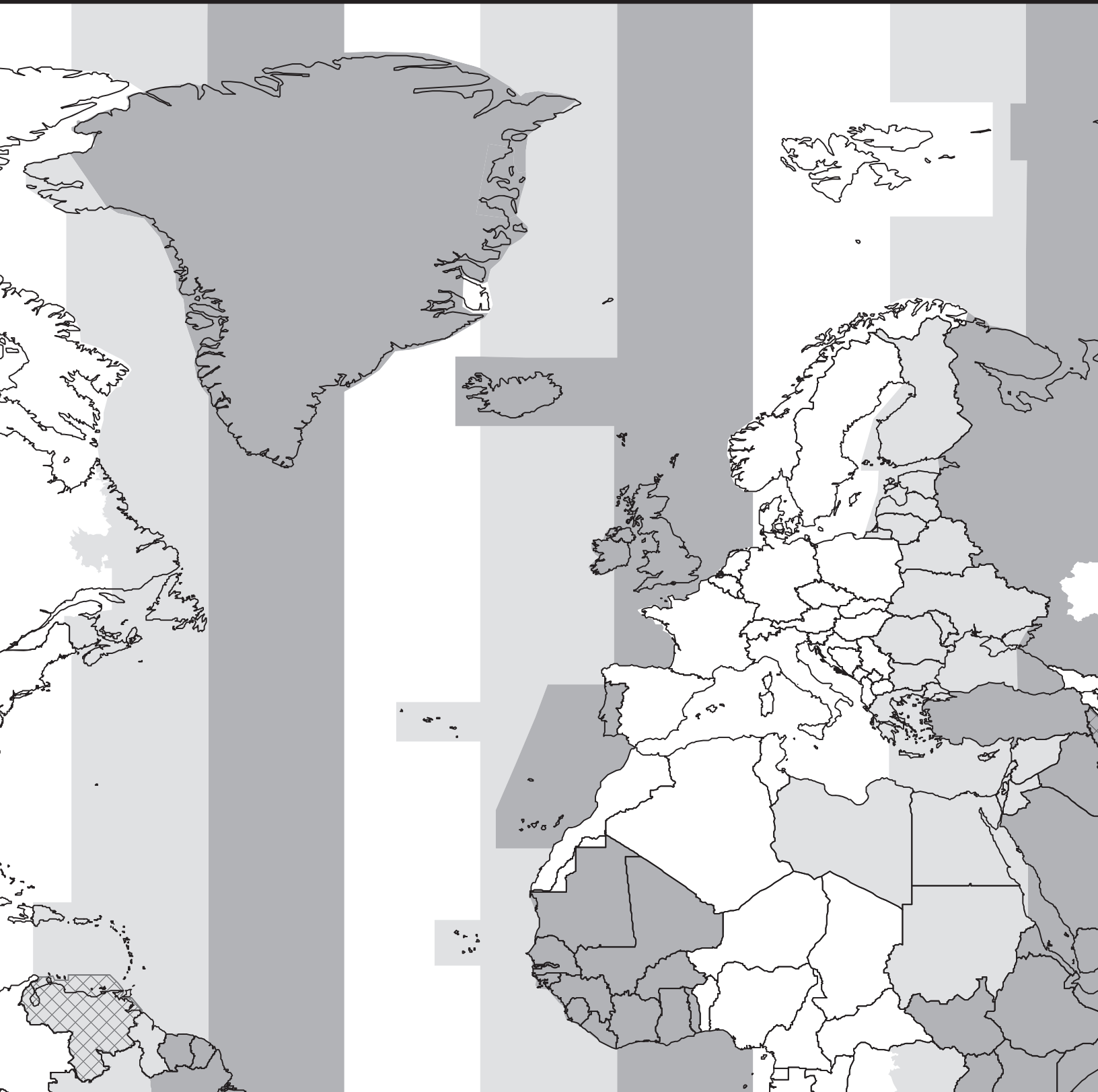
H

I



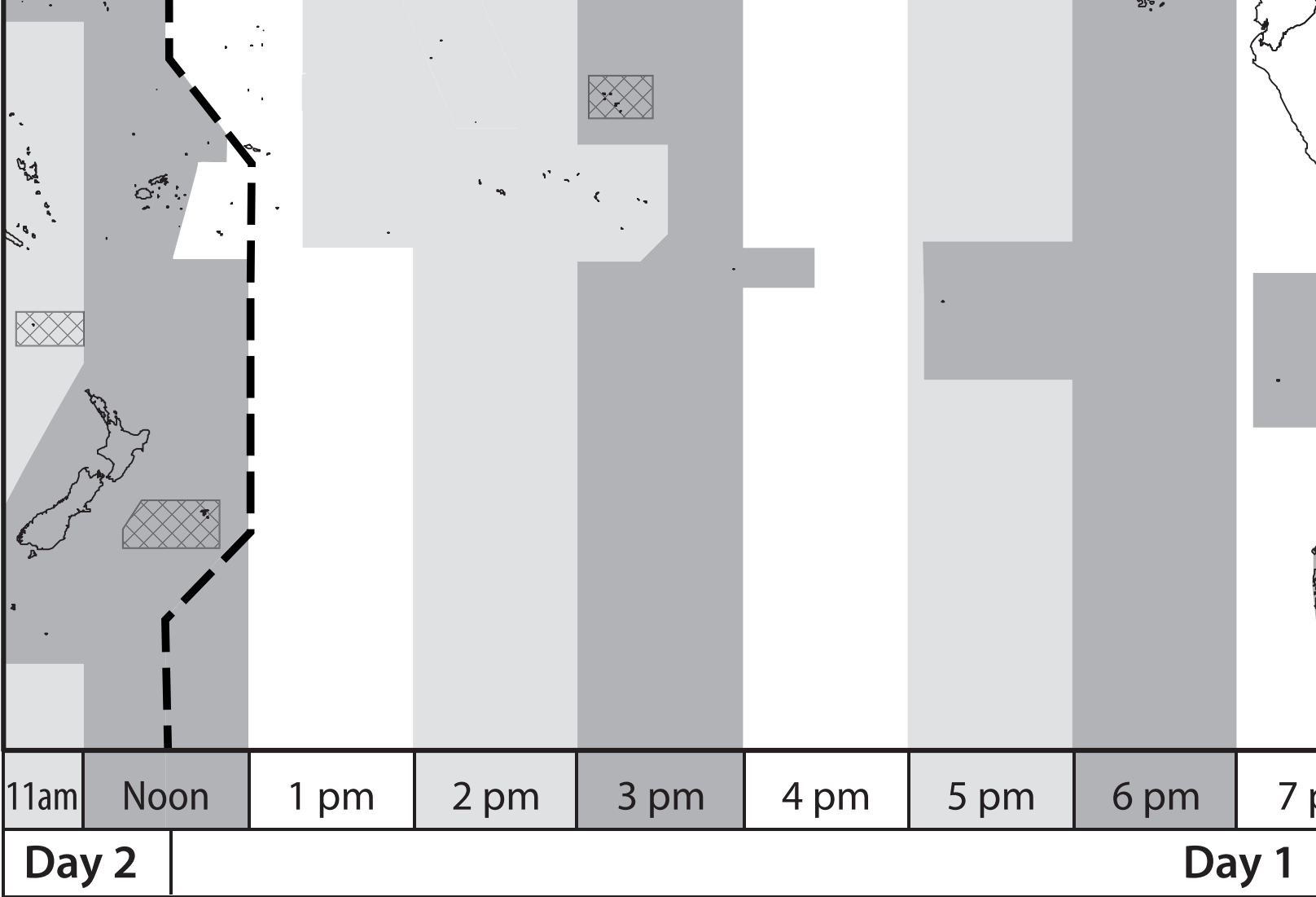
# e World

I J K L M N O P Q

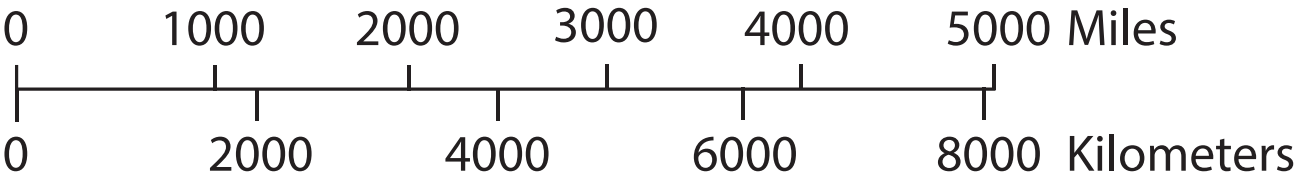


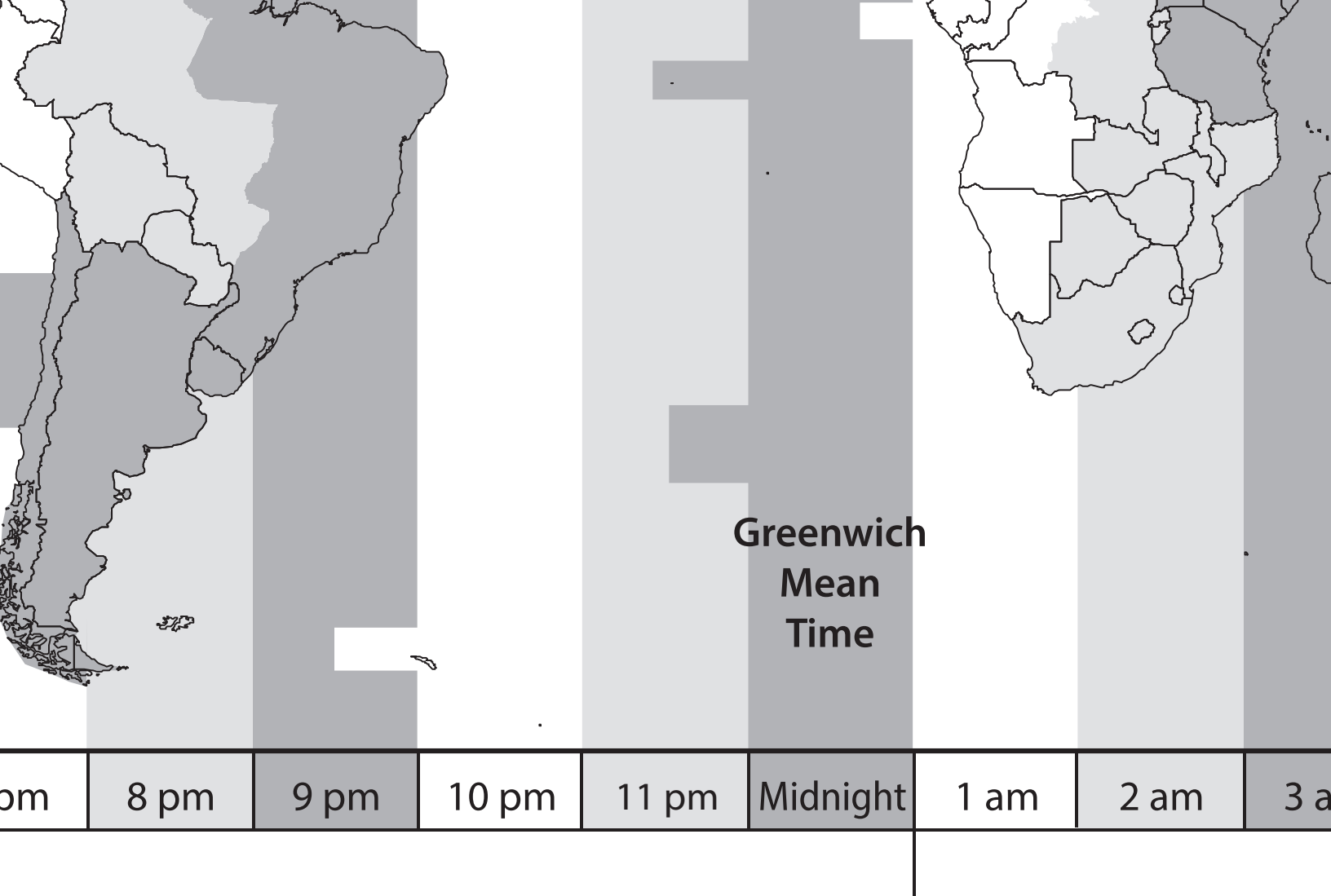
Q R S T U V W X A





Scale at the Equator





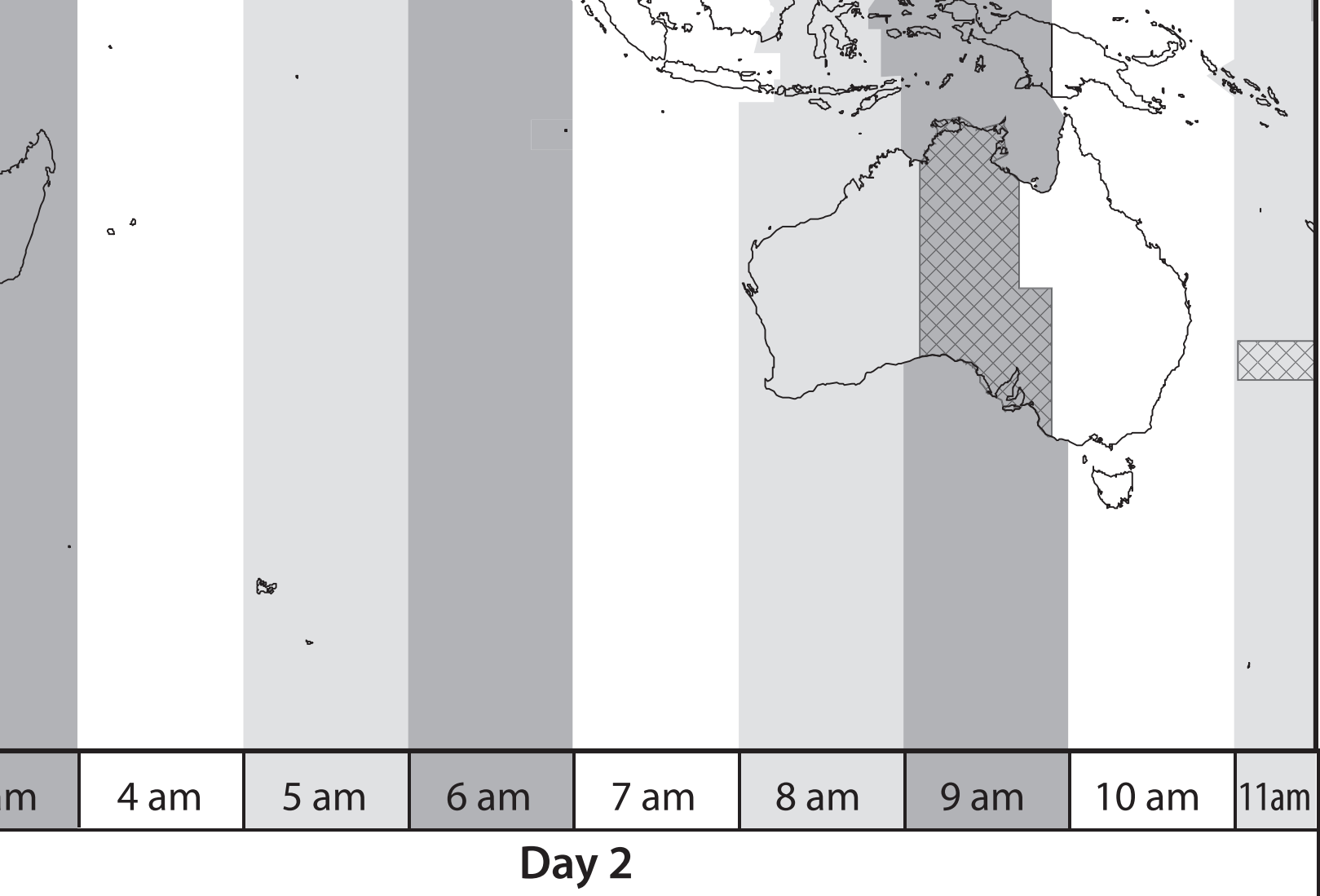
Areas where time differs by 30 to 45 minutes from neighboring time zones



International Date Line

**Sources:** Esri and CIA World Factbook 2021

**Note:** This map is made for elementary students and liberties have been taken to simplify the information.



Miller Cylindrical Projection  
Time Zones - 6 tiles.pdf



**Courtesy:** Arizona Geographic Alliance <http://geoalliance.asu.edu>  
School of Geographical Sciences and Urban Planning  
Arizona State University  
Cartographers Susan Westhouse, Barbara Trapido-Lurie